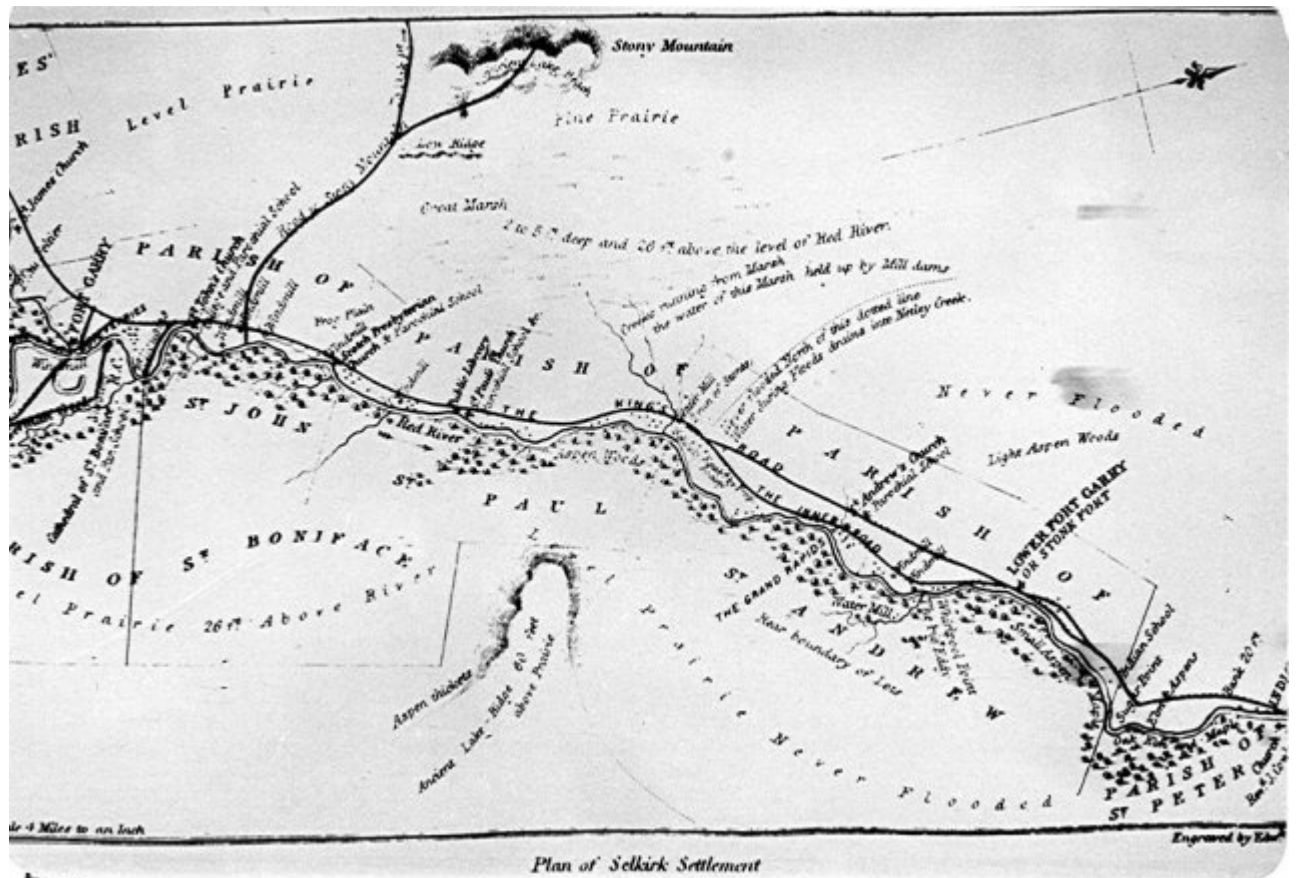
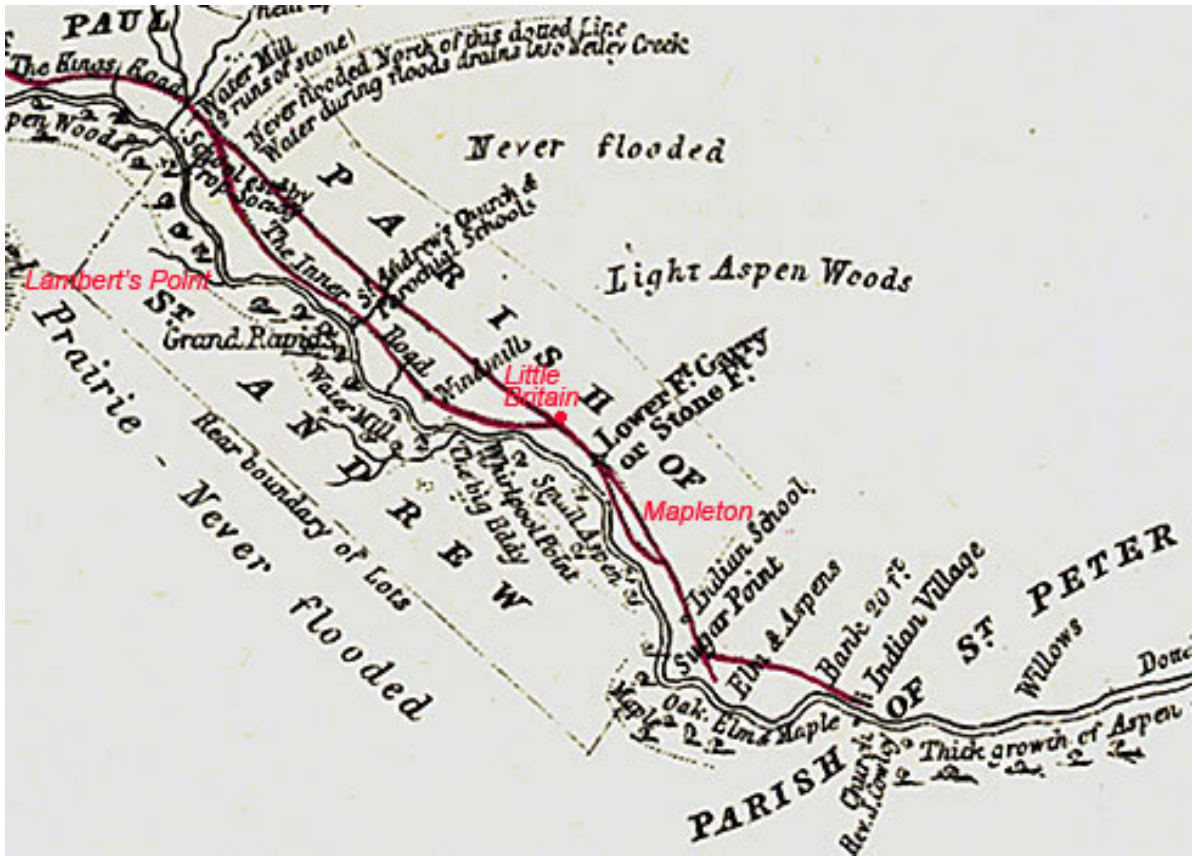


Red River Settlements north of Upper Fort Garry

Left to right (south to north): St. John's Parish, St. Paul's Parish, St. Andrew's Parish, St. Peter's Parish.

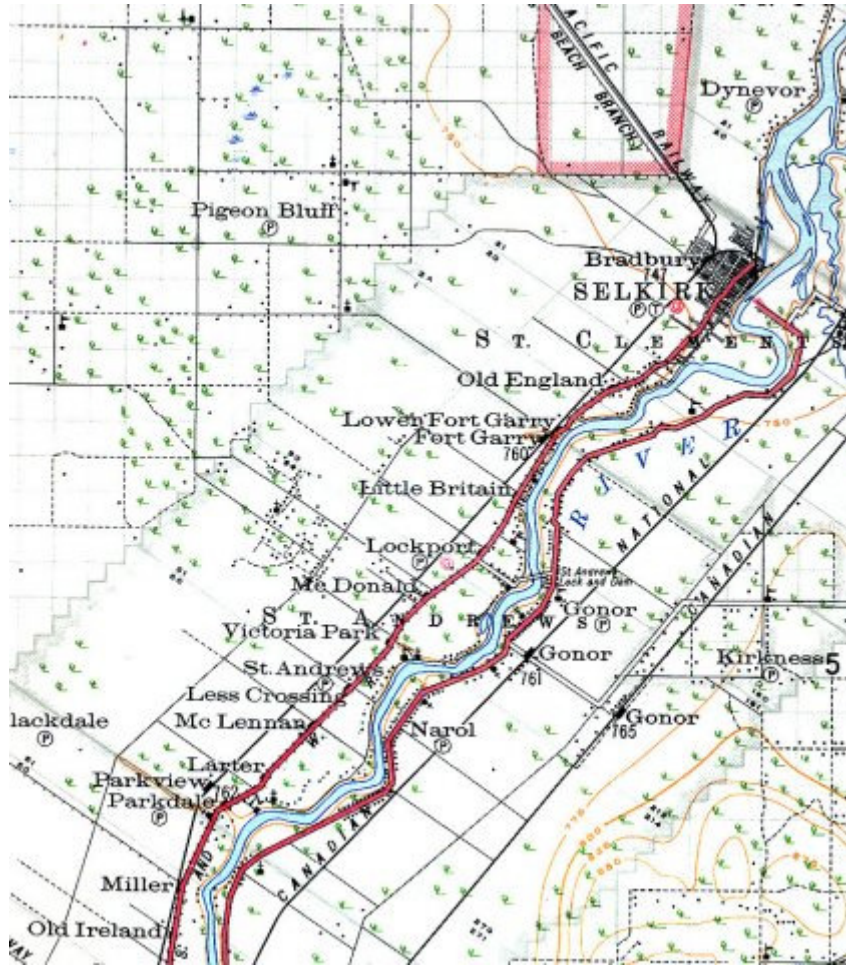


West is at top of map, East to the bottom.



West is at top of map, East to the bottom, North on right.

Part of Henry Hind's Map based on his observations of 1857
 Narrow river lots extend two miles east and west of the river.



Detail, north and south of Lockport.



Compiled by Lawrence Barkwell
Coordinator of Metis Heritage and History Research
Louis Riel Institute